HVTL ROUTE MAPS

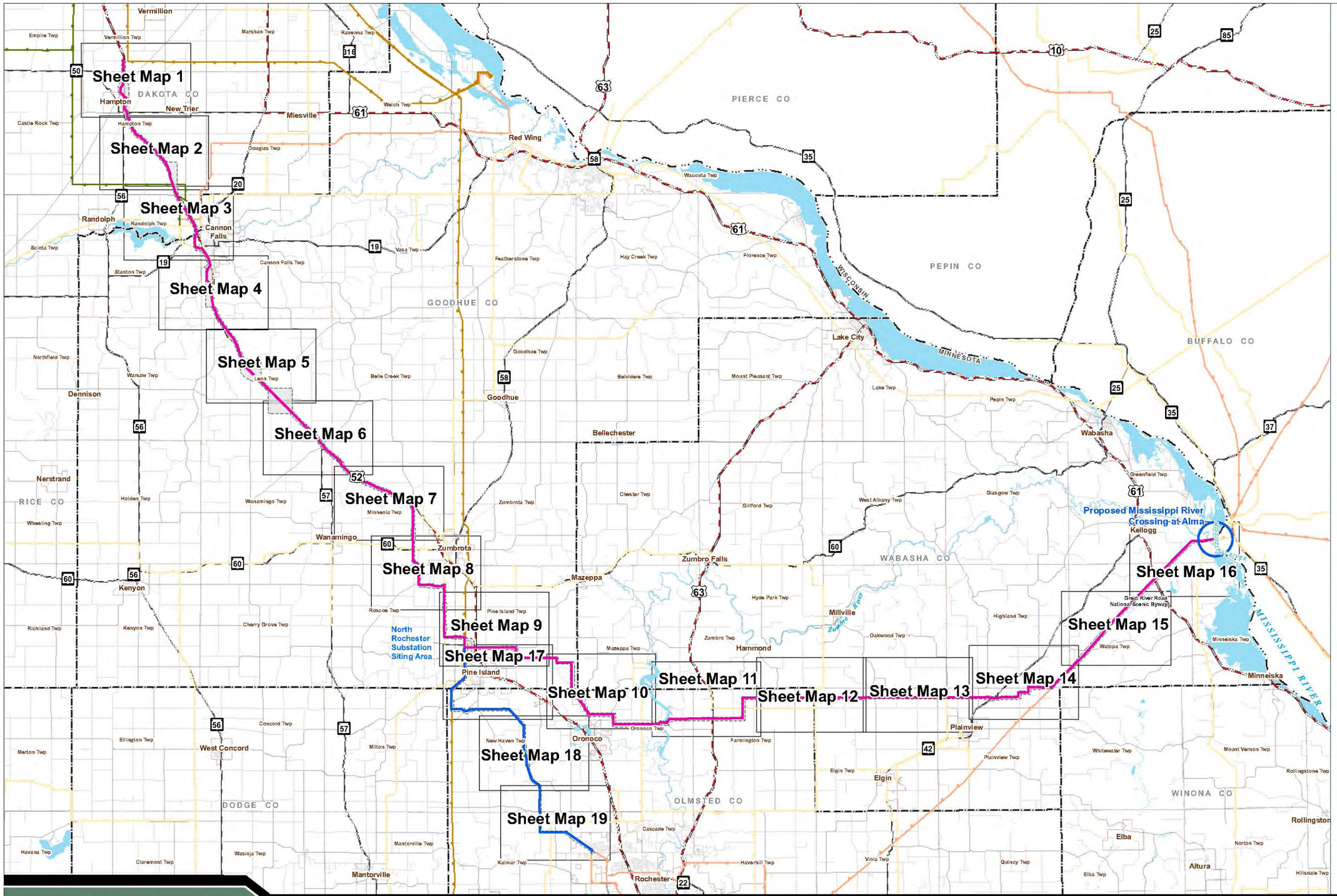

Legend

Anticipated Alignment

- 345 kV Anticipated Alignment
- 161 kV Anticipated Alignment
- Route

Existing Utility

- 69 kV Transmission Line
- 115 kV Transmission Line
- 161 kV Transmission Line
- 345 kV Transmission Line

Jurisdiction

- City/Township

0 2.5 5 Miles

MAP DATE: April 17, 2012
DATA SOURCES: MN DNR, WI DNR, and BTS
PUC_Overview_Map_120417_22x34.mxd
P:\20070718002S.00_CAPX\GIS\Layouts\MN_App\Revised_Route
P:\20070718002S.00_CAPX\GIS\Maps\MN_App\Revised_Route

PUC Docket # E002/TL-09-1448

Hampton • Rochester • La Crosse 345 kV Transmission Project

Sheet Map Key

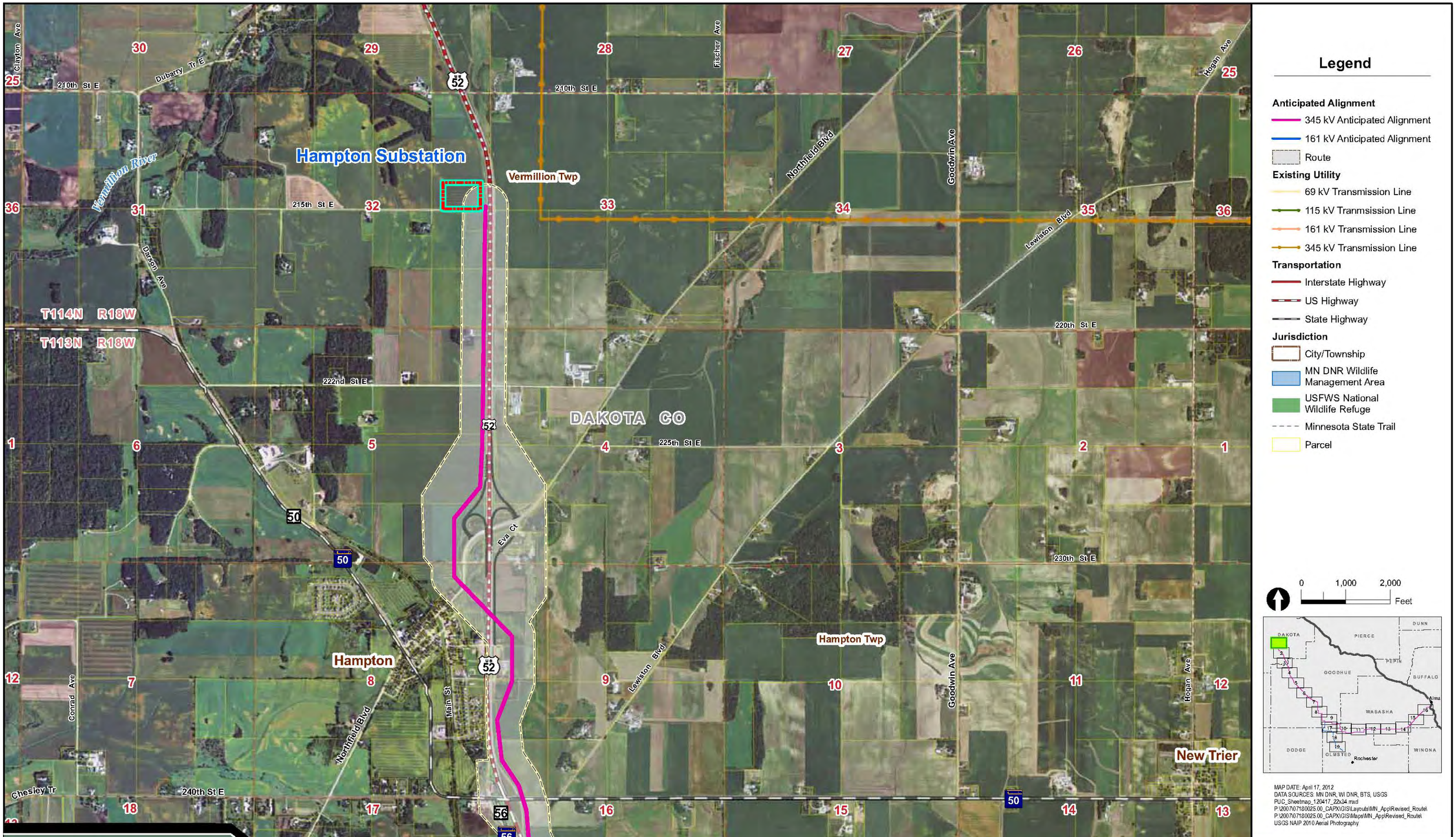

PUC Docket #
E002/TL-09-1448

Hampton • Rochester • La Crosse 345 kV Transmission Project

Sheet Map 1 of 19

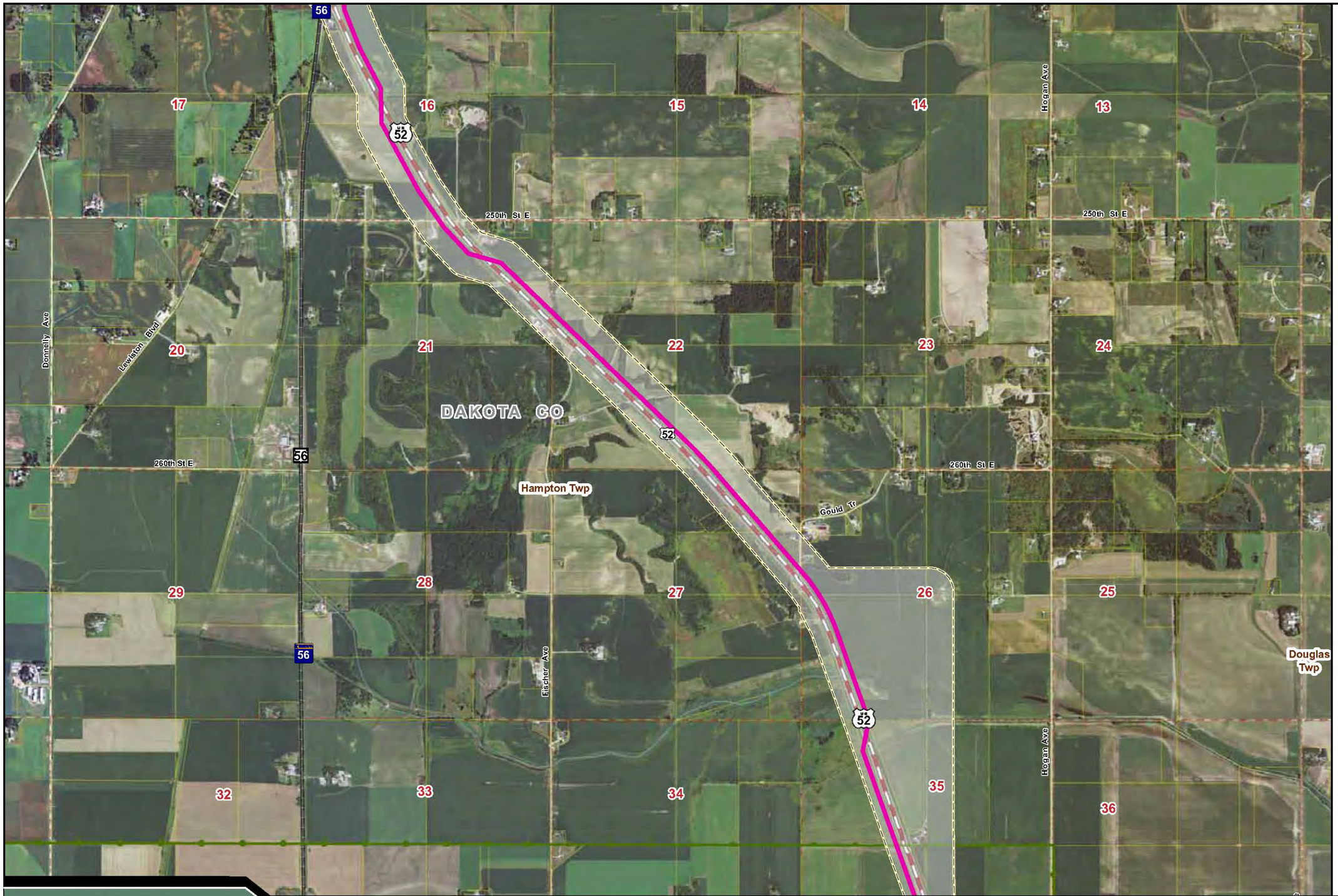

Legend

Anticipated Alignment
- 345 kV Anticipated Alignment
- 161 kV Anticipated Alignment
- Route

Existing Utility
- 69 kV Transmission Line
- 115 kV Tranmsission Line
- 161 kV Transmission Line
- 345 kV Transmission Line

Transportation
- Interstate Highway
- US Highway
- State Highway

Jurisdiction
- City/Township
- MN DNR Wildlife Management Area
- USFWS National Wildlife Refuge
- Minnesota State Trail
- Parcel

0 1,000 2,000 Feet

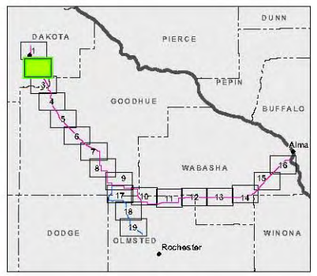

MAP DATE: April 17, 2012
DATA SOURCES: MN DNR, WI DNR, BTS, USGS
PUC_Sheetmap_120417_22x34.mxd
P:\20070718\0025.00_CAPX\GIS\Layouts\MN_App\Revised_Route\
P:\20070718\0025.00_CAPX\GIS\Maps\MN_App\Revised_Route\
USGS NAIP 2010 Aerial Photography

PUC Docket # E002/TL-09-1448

Hampton • Rochester • La Crosse 345 kV Transmission Project

Sheet Map 2 of 19

PUC Docket #
E002/TL-09-1448

Hampton • Rochester • La Crosse 345 kV Transmission Project

Sheet Map 3 of 19

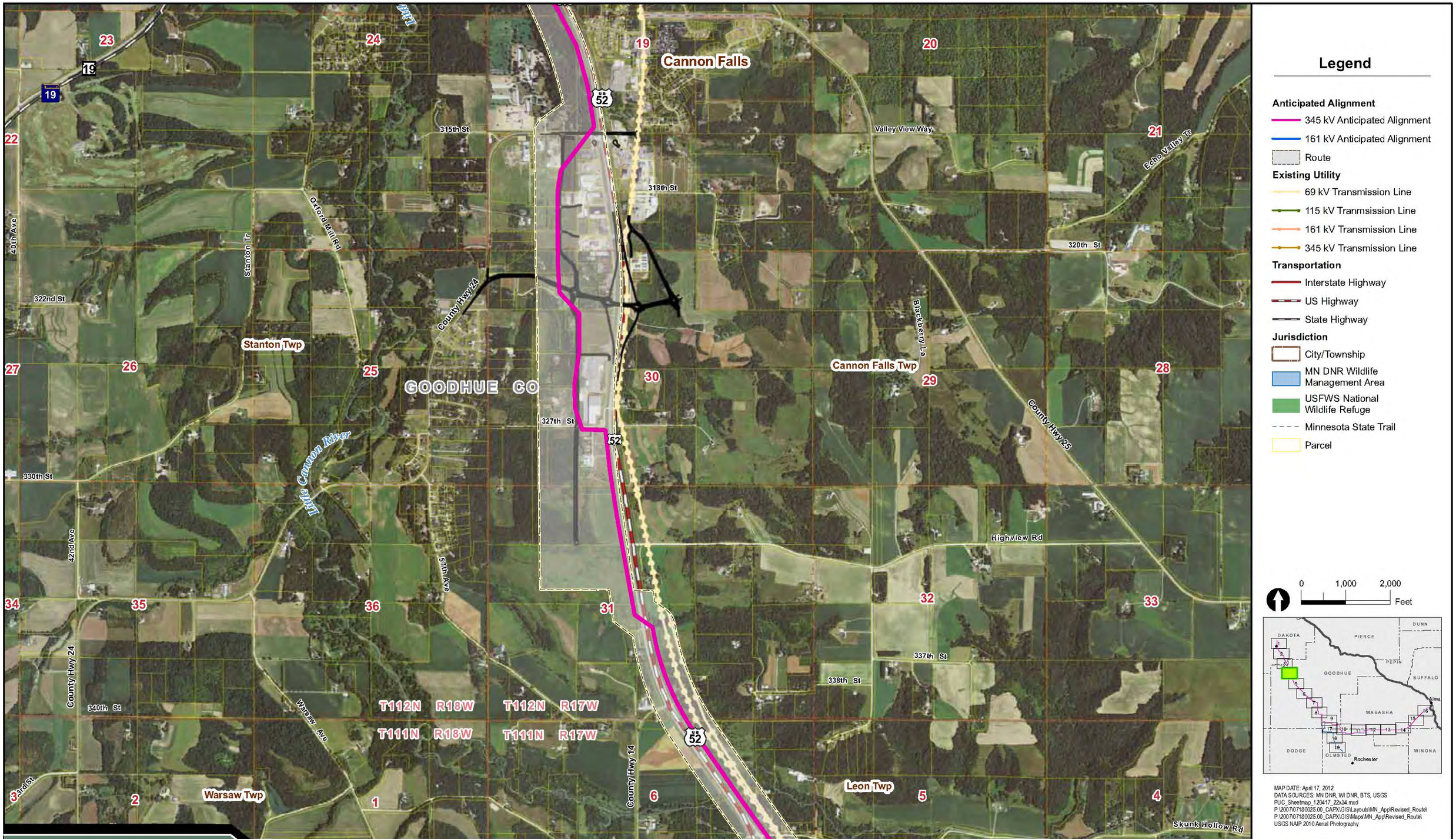

PUC Docket #
E002/TL-09-1448

Hampton • Rochester • La Crosse 345 kV Transmission Project

Sheet Map 4 of 19

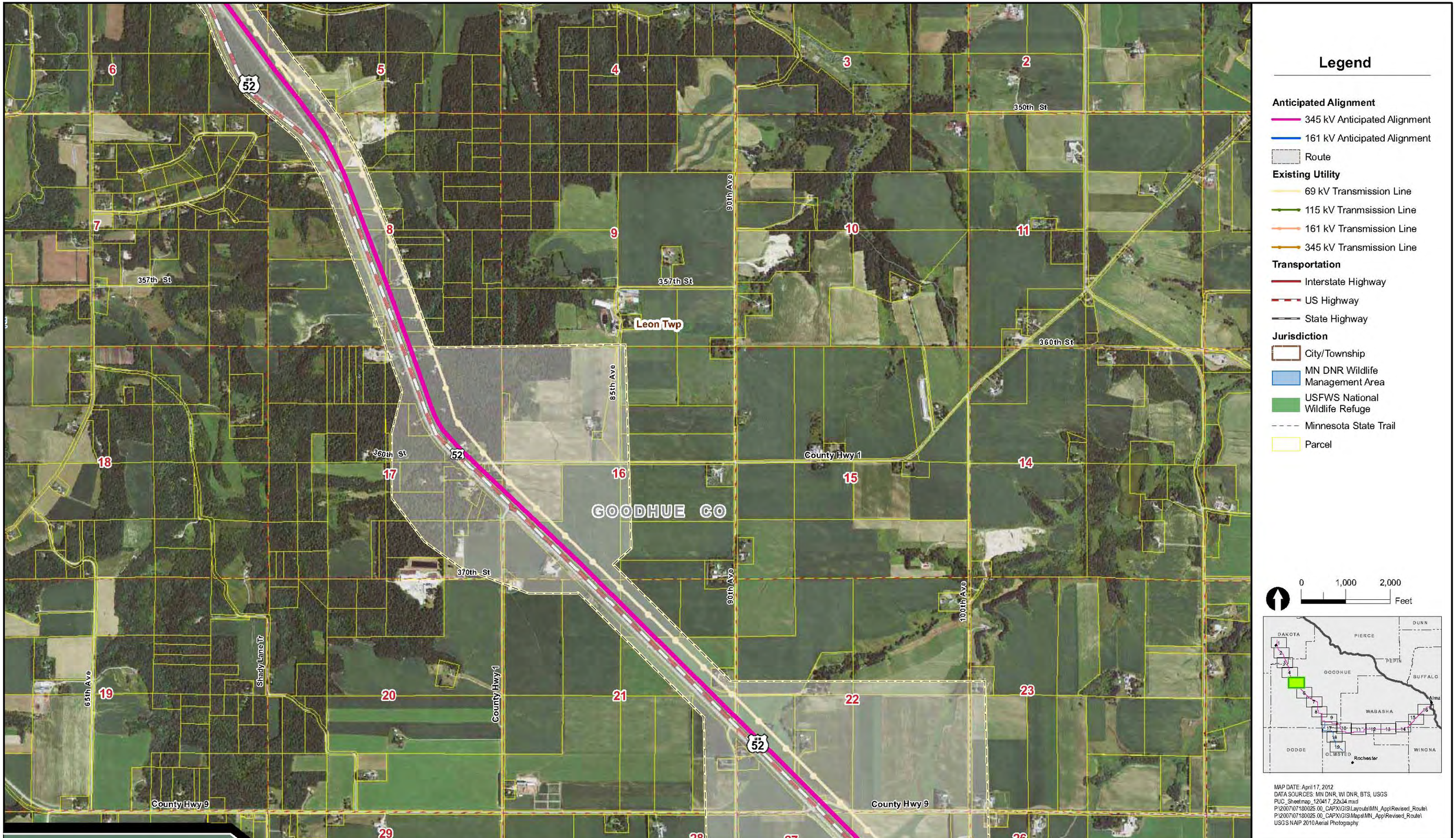

PUC Docket #
E002/TL-09-1448

Hampton • Rochester • La Crosse 345 kV Transmission Project

Sheet Map 5 of 19

Legend

Anticipated Alignment
- 345 kV Anticipated Alignment
- 161 kV Anticipated Alignment
- Route

Existing Utility
- 69 kV Transmission Line
- 115 kV Tranmsission Line
- 161 kV Transmission Line
- 345 kV Transmission Line

Transportation
- Interstate Highway
- US Highway
- State Highway

Jurisdiction
- City/Township
- MN DNR Wildlife Management Area
- USFWS National Wildlife Refuge
- Minnesota State Trail
- Parcel

0 1,000 2,000 Feet

MAP DATE: April 17, 2012
DATA SOURCES: MN DNR, WI DNR, BTS, USGS
PUC_Sheetmap_120417_22x34.mxd
P:\2007\07180025.00_CAPX\GIS\Layouts\MN_Appl\Revised_Route\
P:\2007\07180025.00_CAPX\GIS\Maps\MN_Appl\Revised_Route\
USGS NAIP 2010 Aerial Photography

PUC Docket #
E002/TL-09-1448

Hampton • Rochester • La Crosse 345 kV Transmission Project

Sheet Map 6 of 19

Legend

Anticipated Alignment
- 345 kV Anticipated Alignment
- 161 kV Anticipated Alignment
- Route

Existing Utility
- 69 kV Transmission Line
- 115 kV Tranmsission Line
- 161 kV Transmission Line
- 345 kV Transmission Line

Transportation
- Interstate Highway
- US Highway
- State Highway

Jurisdiction
- City/Township
- MN DNR Wildlife Management Area
- USFWS National Wildlife Refuge
- Minnesota State Trail
- Parcel

0 1,000 2,000 Feet

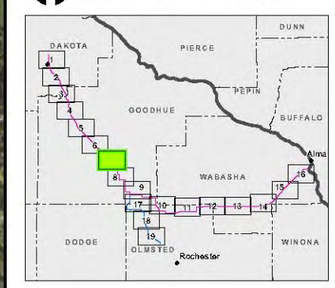

MAP DATE: April 17, 2012
DATA SOURCES: MN DNR, WI DNR, BTS, USGS
PUC_Sheetmap_120417_22x34.mxd
P:\200\70718\0025.00_CAPX\GIS\Layouts\MN_Appl\Revised_Route\
P:\200\70718\0025.00_CAPX\GIS\Maps\MN_Appl\Revised_Route\
USGS NAIP 2010 Aerial Photography

PUC Docket #
E002/TL-09-1448

Hampton • Rochester • La Crosse 345 kV Transmission Project

Sheet Map 7 of 19

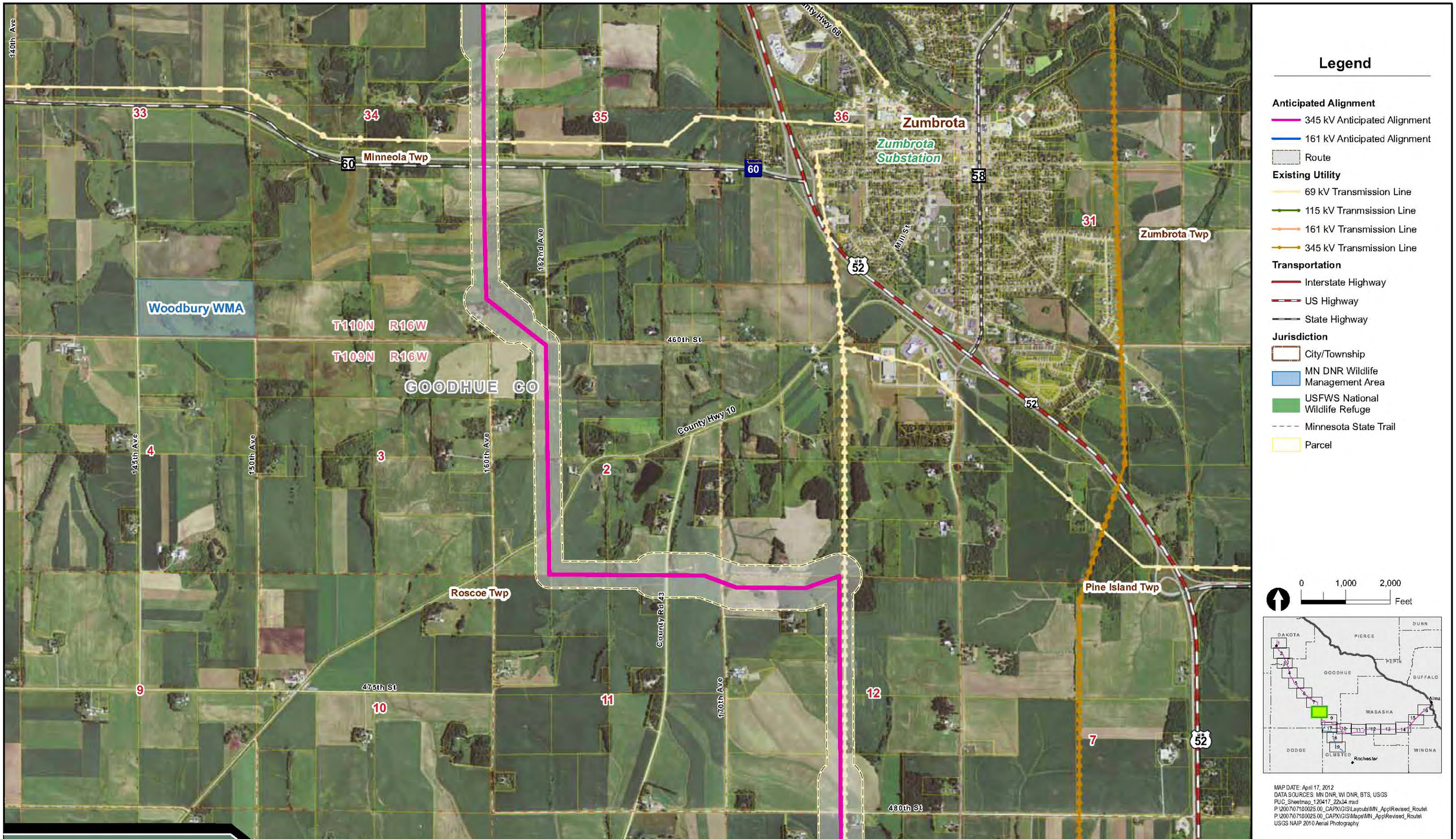

PUC Docket # E002/TL-09-1448

Hampton • Rochester • La Crosse 345 kV Transmission Project

Sheet Map 8 of 19